913.73
9 n3la
no.50

No. 50

BIRMINGHAM, ALA.

TO

PENSACOLA, FLA.

1927

AND LATER REVISIONS

UNITED STATES

AIR NAVIGATION MAPS

(EXPERIMENTAL)

OCT 27 1928

Map
G
3701
.P6
6500
.U5
no.50



BIRMINGHAM
Cahaba
River
Coosa
River
Alabama
Tallapoosa
River
Weogufka
Creek
Hillabee
Creek
Talladega
Creek
Shoal
Creek
Big
Canoe
Creek
Little
Canoe
Creek
Black
Creek
Beaver
Creek
Fourmile
Creek
Lookout
Creek
Warrior
River
Mulberry
Fork
Valley
Creek
Alfoneo
Creek
Cahaba
Wolf
Creek
Walnut
Creek
Weogufka
Wolf

MONTGOMERY
SELMA
PRATTVILLE
GREENVILLE
PENSACOLA
MOBILE
ALABAMA
FLORIDA
GULF OF MEXICO
ALABAMA RIVER
Pine Barren Cr
Perdido River
Escambia River
Blackwater R
Styx River
Yellow River
Coldwater Cr
Pond Creek
Murder Cr
Burnt Cr
Fiddle Cr
Sepulga R
Pigeon Creek
Persimmon Creek
Oakley Cr
Swamp Creek
Mush Cr
Dry Cedar Cr
Pine Barren Cr
Pinchaiola Cr
Cahaba R
Oakmulgee Cr
Swift Creek
Little Mulberry Cr
Mulberry Cr
Pinelog Cr
Major Cr
Little River
Limestone Cr
Flat Cr
Bassett Creek
Turkey Cr
Pusley Creek
Cuilatchee Creek
Pine Barren Cr
Bogue Chitto
Chickasawhay R
Tensaw R
Mobile R
Mobile Bay
Fish R
Alabama R
Cedar Cr
Bear Cr
Pigeon Creek
Juniper Creek
Bay Minette
Fairhope
Point Clear
Mon Louis
Alabama Port
Cedar Pt
Magnolia Springs
Foley
Elberta
Josephine
Bon Secour
Gulf Shores
Orange Beach
Perdido Key
Pensacola Bay
Santa Rosa Sound
Santa Rosa Island
Navarre
Milton
Bagdad
Harold
Holley
Gulf Stream
Mobile Bay
Tensaw R
Magnolia Springs
Robertsdale
Silverhill
Summerdale
Seminole
Gateswood
Mustogee
Cottage Hill
Gonzales
Muscogee
Quintette
Wallace
Molino
Mc Kinnonville
Mc David
Jane Barren
Columbia
Coldwater
Bratt
Red Rock
Munton
Sullivan
Berryvale
Jay
Catawba
Mc Lellan
Olahite
Bradley
Falco
Mason
Rome
Brewton
Hammac
Pollard
Flomaton
Atmore
Nokomis
Perdido
Bluff Springs
Canoe
Nawbeck
Freemanville
Robinsonville
Poarch
Mc Cullough
Local
Wallace
Conley
Hadley
Uriah
Repton
Lenoxville
Rangeline
Castleberry
Kirkland
Belleville
Evergreen
Mt Union
Nymph
Brooklyn
Mt Pleasant
Little River
Boonesville
Scrappage
Blackshear
Tensaw
Latham
Lottie
Stockton
Carney
Pineville
Walnut Hill
Pine Forest
Morrisville
Dyas
Bay Minette
Lapenter
Creola
Saraland
Grelley
Stapleton
Mobile
Dauphin
Mon Louis
Alabama Port
Cedar Pt
Magnolia Springs

127765

X

NO 50.

AIR CORPS MAP

JAN -9 1943

BIRMINGHAM, ALA. TO PENSACLE, FLA.

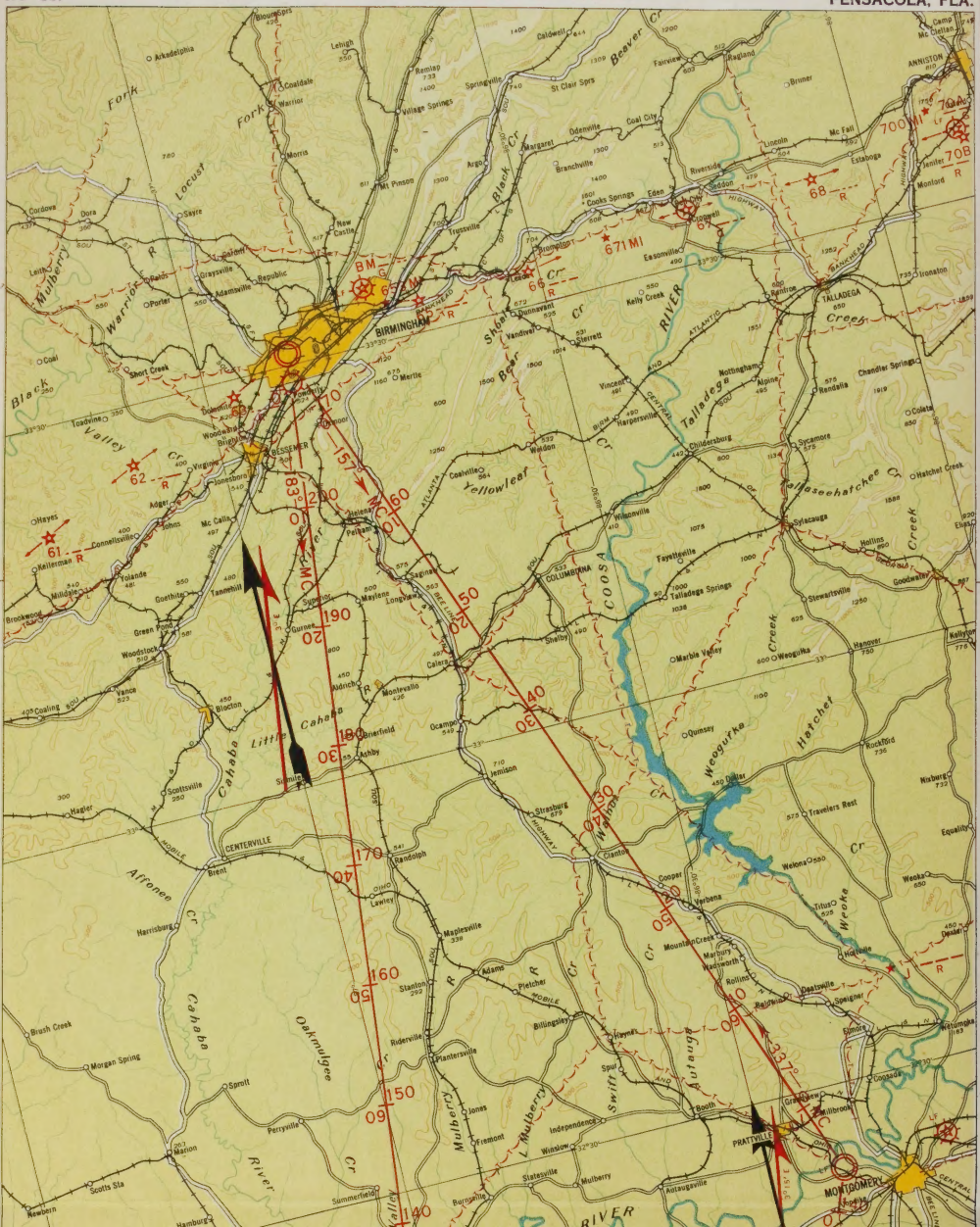
BIRMINGHAM
PRATTVILLE
MONTGOMERY
CENTERVILLE
TALLADEGA
ANNISTON
COLUMBIANA
Black Warrior R
Locust Fork
Mulberry Fork
Cahaba R
Little Cahaba
Affonee Cr
Oakmulgee Cr
Mulberry Cr
L Mulberry
Swift Cr
Yellowleaf Cr
Shoal Cr
Beaver Cr
Black Cr
Talladega Creek
Coosa River
Weogufka Cr
Hatchet Cr
Wewoka Cr
Tallaseehatchee Cr
Valley Cr
Bear Cr
Short Cr
Cahaba Valley
Alabama River
Tallapoosa River
Hillman
Walnut
Highway
Atlantic
Central
Mobile
Southern
Alabama Great
Alabama Power
Birmingham Southern
Louisville & Nashville
Seaboard Air Line
Southern
Alabama Great Southern
Central of Georgia

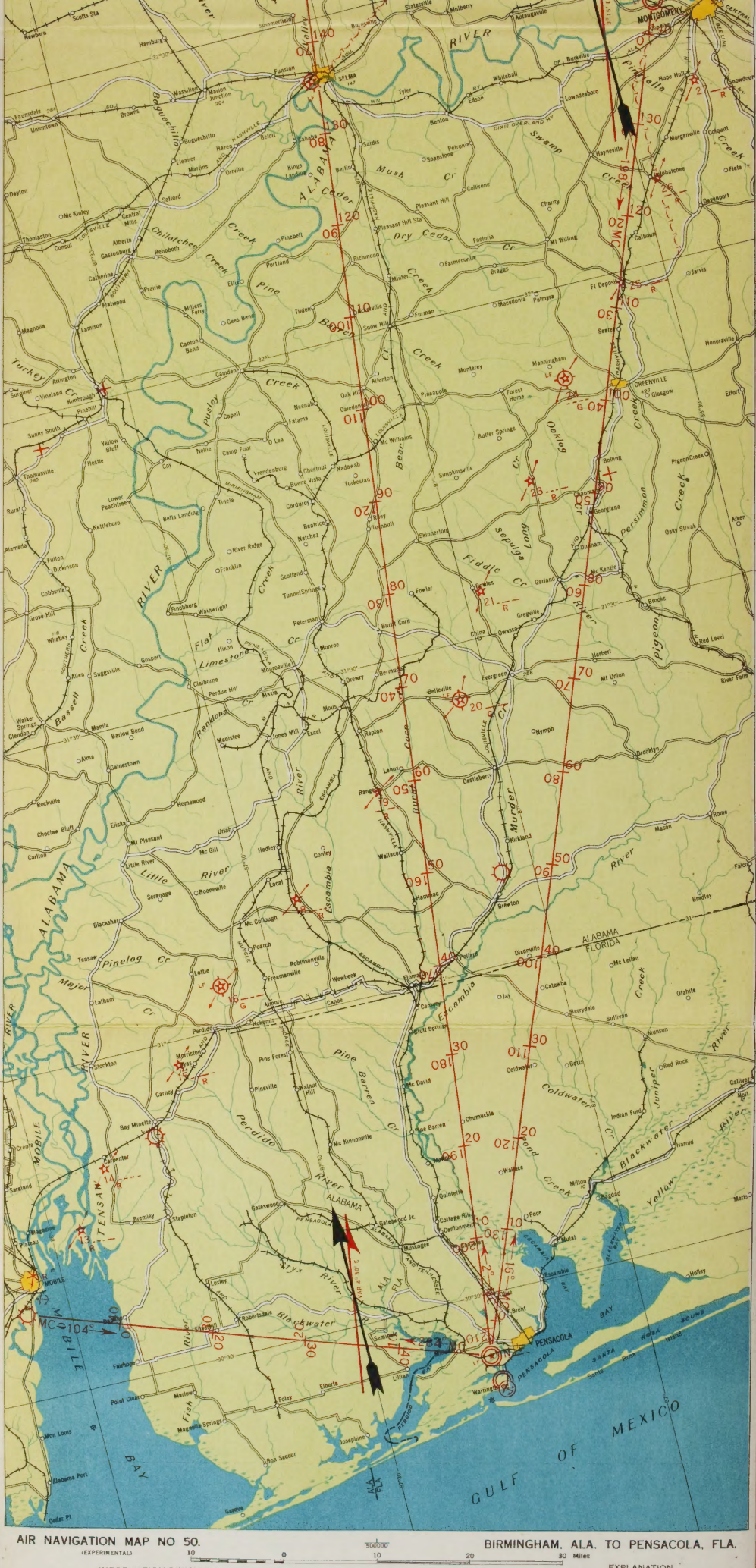

AIR NAVIGATION MAP NO 50.
(EXPERIMENTAL)

BIRMINGHAM, ALA. TO PENSACOLA, FLA.

1:300000
10 0 10 20 30 Miles

INFORMATION DIVISION
OFFICE CHIEF OF AIR CORPS

R 1928

ENGINEER REPRODUCTION PLANT, U. S. ARMY, WASHINGTON, D. C.

RED INFORMATION REVISED MAR 1932

0 to 1000 2000 Feet

GRADIENT OF ELEVATIONS
Datum is mean sea level

EXPLANATION

- Army, Navy, or Marine Corps Field
- Joint Occupation, Government Municipal or Commercial
- Commercial or Municipal Field
- Department of Commerce Intermediate Field
- Marked Auxiliary Field
- Seaplane Anchorage
- Railroad, one track
- Railroad, two tracks
- Railroad, three tracks
- Railroad, electric
- Transmission Line
- Airport light beacon, rotating
- Auxiliary airway light beacon, flashing
- Landmark light beacon with bearing projector (Arrow indicates fixed beam pointing to airport)
- LF Night Lighting Facilities
- Main highway
- Minor road
- City or large town
- Town or village
- Race Track

2620: /70/32:40

CONNECTICUT STATE LIBRARY
HARTFORD